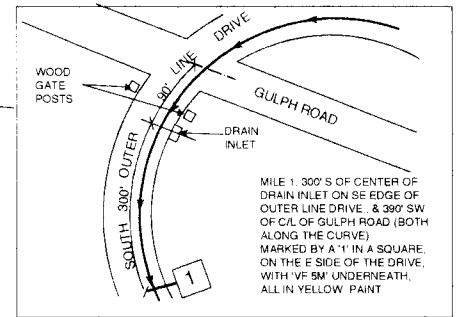
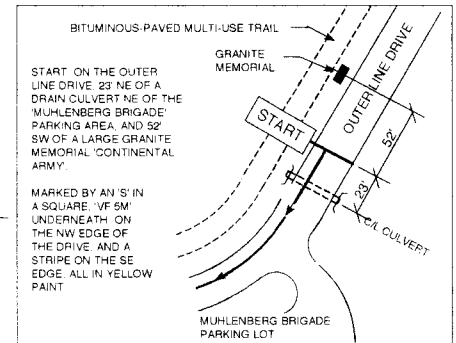
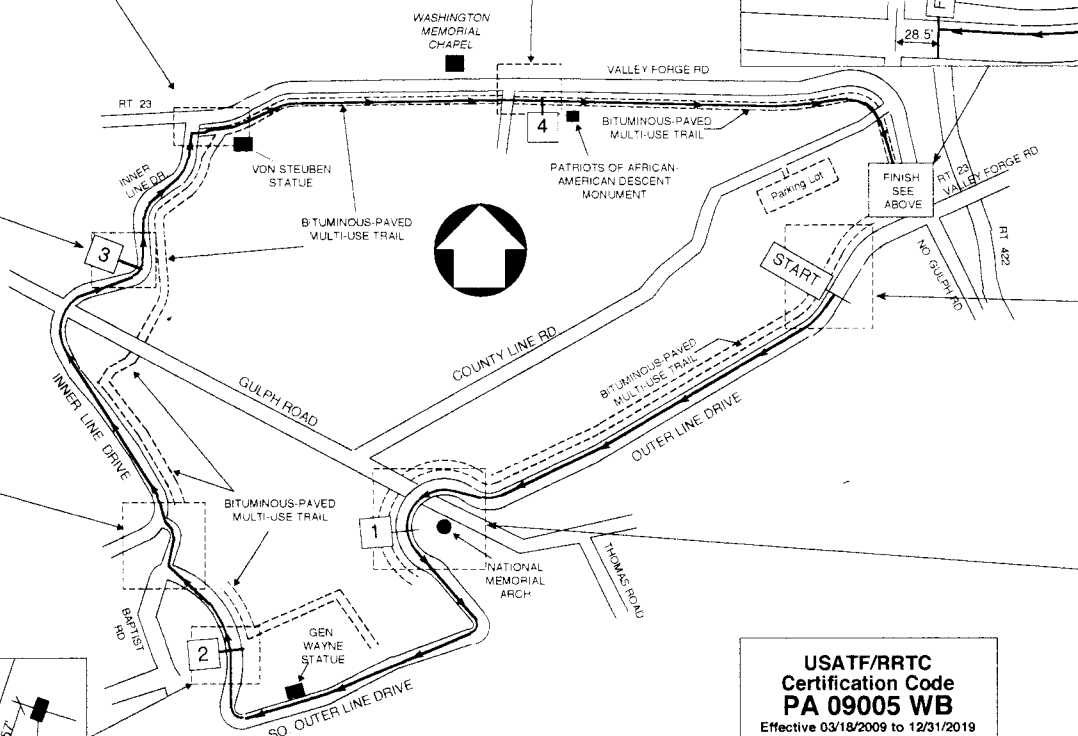


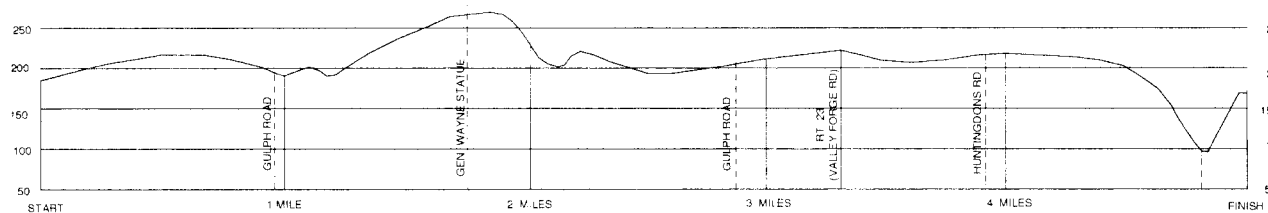
**ELEVATIONS:**

START	190 FT.
FINISH	166 FT.
HIGHEST	286 FT.
LOWEST	92 FT.



**USATF/RRTC  
Certification Code  
PA 09005 WB**  
Effective 03/18/2009 to 12/31/2019

**NOTES & COURSE PARAMETERS:**  
ELEVATIONS ARE BASED ON READINGS OBTAINED FROM GOOGLE EARTH  
COURSE HAS BEEN MEASURED USING THE SPR (SHORTEST POSSIBLE ROUTE) METHOD, TO WITHIN 12" OF ALL ROAD EDGES, WITH FULL WIDTH OF ALL ROADS AND MULTI-USE TRAILS (TO THE EXTENT INDICATED), OPEN TO RUNNERS, EXCEPT THAT ALONG RT. 23 (VALLEY FORGE RD.) THE COURSE IS RESTRICTED TO THE ADJACENT MULTI-USE TRAIL AS INDICATED.



**Valley Forge REVOLUTIONARY 5 MILE RUN**  
**Valley Forge National Historical Park**  
**Valley Forge, PA**

BILL BELLEVILLE  
ARDMORE, PA  
MARCH 2009  
CS-0908